

U.S. National Forest Campground Guide

Eastern Region

Illinois
Indiana
Maine
Michigan
Minnesota
Missouri
New Hampshire
New York
Ohio
Pennsylvania
Vermont
West Virginia
Wisconsin

National Forests in the Eastern Region









TABLE OF CONTENTS

Introduction.	17
Campground Selection, Purpose of Publication and Research Method.	17
Management of National Forests and Parks	17
Campground Description and Configuration.	17
Seasons, Rates and Forest Information.	18
Reservations.	18
Wheelchair Friendly Bathroom Facilities.	18
Trail Information.	19
Fishing.	19
Water Sports.	19
Pets.	19
America the Beautiful - National Parks and Federal Recreational Lands Pass.	19
Campground Updates and Comments.	20
Volunteer Campground Hosts and Hostesses.	20
National Forest <i>State</i> Look-Up Table.	22
Allegheny National Forest.	23
Campground Map.	26
Quick Look-Up Table.	27
Campground Descriptions.	28
Chequamegon National Forest.	47
Campground Map.	50
Quick Look-Up Table.	51
Campground Descriptions.	52
Chippewa National Forest.	83
Campground Map.	86
Quick Look-Up Table.	87
Campground Descriptions.	88
Finger Lakes National Forest.	121
Campground Map.	124
Quick Look-Up Table.	124
Campground Descriptions.	125
Green Mountain National Forest.	127
Campground Map.	130
Quick Look-Up Table.	131
Campground Descriptions.	132

Hiawatha National Forest.	141
Campground Map.	144
Quick Look-Up Table.	145
Campground Descriptions.	146
Hoosier National Forest.	173
Campground Map.	176
Quick Look-Up Table.	177
Campground Descriptions.	178
Huron National Forest.	195
Campground Map.	198
Quick Look-Up Table.	199
Campground Descriptions.	200
Manistee National Forest.	217
Campground Map.	220
Quick Look-Up Table.	221
Campground Descriptions.	222
Mark Twain National Forest.	245
Campground Map.	248
Quick Look-Up Table.	249
Campground Descriptions.	250
Midewin National Tallgrass Prairie.	273
Monongahela National Forest.	277
Campground Map.	280
Quick Look-Up Table.	281
Campground Descriptions.	282
Nicolet National Forest.	307
Campground Map.	310
Quick Look-Up Table.	311
Campground Descriptions.	312
Ottawa National Forest.	341
Campground Map.	344
Quick Look-Up Table.	345
Campground Descriptions.	346
Shawnee National Forest.	371
Campground Map.	374

Quick Look-Up Table.	375
Campground Descriptions.	376
Superior National Forest.	387
Campground Map.	390
Quick Look-Up Table.	391
Campground Descriptions.	392
Wayne National Forest.	423
Campground Map.	426
Quick Look-Up Table.	427
Campground Descriptions.	428
White Mountain National Forest.	435
Campground Map.	438
Quick Look-Up Table.	439
Campground Descriptions.	440
Glossary.	463
Related Websites.	469

*Allegheny National Forest***Quick Look-Up Table - Campground Locations and Descriptions**

STATE	NEAREST CITY/TOWN	CAMPGROUND	TOTAL SITES							PAGE NO.
Pennsylvania	Bradford	Willow Bay	101	●	●	●	●	●	●	44
	Irvine	Buckaloons	59	●	●	●		●	●	29
	Kane	Dewdrop	70	●	●	●	●		●	31
	Kane	Kiasutha	94	●	●	●	●	●	●	34
	Kane	Red Bridge	67	●	●	●	●	●	●	38
	Marienville	Beaver Meadows	38	●	●	●				28
	Marienville	Loleta	38	●	●	●	●	●		36
	Marshburg	Tracy Ridge	83	●	●	●			●	40
	Warren	Hearts Content	26	●	●	●			●	33
	Wilcox	Twin Lakes	45	●	●	●	●	●	●	42

Average Parking Apron Size: See RV Comments

Comments:

The parking aprons are grass and gravel and should accommodate any size RV. Be aware of low branches and power lines.

Facilities

Flush Toilets: Yes **Hot Showers:** Yes
Vaults: No **Wheelchair Friendly Toilets:** Yes

Public Phone: Yes **Playground:** Yes

No. Water Spigots (non-site): 8

No. Threaded: 1

Comment:

Hot showers are wheelchair-friendly.

Water Sports

Lake:	No	Water Skiing:	No
Swimming (provided):	No	Rafting (whitewater):	Yes
Sailing:	No	Kayaking (whitewater):	Yes
Power Boating:	Yes	Boat Ramp:	Yes
Boating (no power):	Yes		
Boat Carry-Down Access:	Yes		

Comments:

Power boaters should be aware of large rocks in the Allegheny River. Wading is possible in Irvine Run.

Hiking:

Seneca Interpretive Trail - 1.0 miles.

Fishing:

Walleye, trout and bass

Campground Name

Dewdrop

Ranger District

Bradford

Nearest City/Town

Kane

State

Pennsylvania

Reservations

1-877-444-6777

Directions

In Kane, PA, at the intersection of State Rt. 321, US Rt. 6W and Red Bridge Recreation Area sign, take Rt. 321 north and go 8.6 miles to campground sign. Turn left at sign onto Forest Rt. 262 (Longhouse Scenic Byway) and go 8.5 miles to another campground sign. Turn right at sign and go 0.3 miles to campground.

GPS Coordinates: N41 49.820, W078 57.703

General Comments

The elevation is 1,400 ft.

The campground, located in a stand of mixed hardwoods, has two sections. Both sections are loops with the first one being a single loop and the second

being a series of overlapping loops. On the western shore of Kinzua Bay of the Allegheny Reservoir, some sites overlook the reservoir. The tent sites are walk-in and closest to the water. The campground is convenient to the Longhouse Scenic Byway. Firewood and ice are available from the host.

Possible day trips are the Byway that offers delightful views of the Allegheny region, Jakes Rocks, Kinzua Dam, and Kinzua Beach.

This is bear country; practice safe food storage techniques.

Seasons	Open Seasonal: Yes		Open All Year: No	
	Comments: Open Thursday before Memorial Day weekend through Tuesday after Labor Day.			
Rate and Maximum Stay Permitted	Rate: \$19 per day - premium (waterfront) \$17 per day - regular Maximum Stay Permitted (days): 14			
Campground Site Configuration	No. RV Sites:	0	Open Sites:	No
	No. Tent Sites:	12	Wooded Sites:	Yes
	No. Combined Sites (Tent or RV):	58		
	Total Sites:	70	No. Tables on Sites:	70
	Tent Pads: Yes		No. Grilles on Sites:	70
	Equestrian Camping: No			
RV Information	Hookups:	No		
	No. RV Pull Throughs:	0		
	Waste Station:	Yes		
	Potable Water at Waste Station:	Yes		
	Average Parking Apron Size:	See RV Comments		
	Comments: The parking aprons are gravel and many will accommodate any size RV.			
Facilities	Flush Toilets: Yes	Hot Showers: Yes		
	Vaults: No	Wheelchair Friendly Toilets: Yes		
	Public Phone: No	Playground: No		
	No. Water Spigots (non-site): 12			
	No. Threaded: 3			
Water Sports	Lake: Yes	Water Skiing:	Yes	
	Swimming (provided): Yes	Rafting (whitewater):	No	
	Sailing: Yes	Kayaking (whitewater):	No	
	Power Boating: Yes	Boat Ramp:	Yes	
	Boating (no power): Yes			
	Boat Carry-Down Access:	Yes		
	Comments: The Allegheny Reservoir is 24.2 miles long. Swimming is off a grassy beach at Kinzua Point.			

Hiking:	Campbell Mill Trail (loop) - 2 miles
Fishing:	Walleye, bass and Muskie pike. Depending on where fishing, license required from New York, Pennsylvania or Indian Reservation
Campground Name	Hearts Content
Ranger District	Bradford
Nearest City/Town	Warren
State	Pennsylvania
Reservations	No
Directions	<p>From Warren, PA, take US Rt. 6 west 4.5 miles to US Rt. 62. Go south for 1 mile on Rt. 62 and turn left at the Hearts Content sign (State Rt. 405). On Rt. 405, go 4.5 miles to County Rd. 3005 (Pleasant Dr.). Proceed on Rt. 3005 for 5 miles, after which it changes to County Rd. 2002. Follow Rt. 2002 for 4 miles to campground.</p> <p>GPS Coordinates: N41 41.496, W079 15.465</p>
General Comments	<p>The elevation is 1,750 ft.</p> <p>The campground, adjacent to the Hickory Creek Wilderness, has a bisected loop. The top or north part of the loop has a large grass field and playground with campsites overlooking the field. The southern part of the loop has the majority of campsites but they are tucked well back into the trees giving them excellent privacy. Two of these sites have a lean-to large enough for a picnic table. Grand old hemlock, beech and maple trees, among other species, provide ample shade and outstanding privacy.</p> <p>This beautiful old campground was built by the Civilian Conservation Corps (CCC) in 1936 and has retained a charming rustic character. Nearby, across the road, is an attractive old-growth woods of White pine, hemlock, and beech. A grand sight, these 300 to 400 year old trees may whisper secrets to passing hikers.</p> <p>The Hickory Creek Trail passes by the campground and weaves through the Wilderness across a rolling terrain and offers solitude, serenity, and wildlife viewing.</p> <p>This is bear country; practice safe food storage technique.</p>

Bears don't present nearly the problem for campers as do the forest's many smaller critters. Raccoons, skunks, coyotes, and others creatures are constantly on the look-out for an easy meal. Always practice safe food storage techniques.