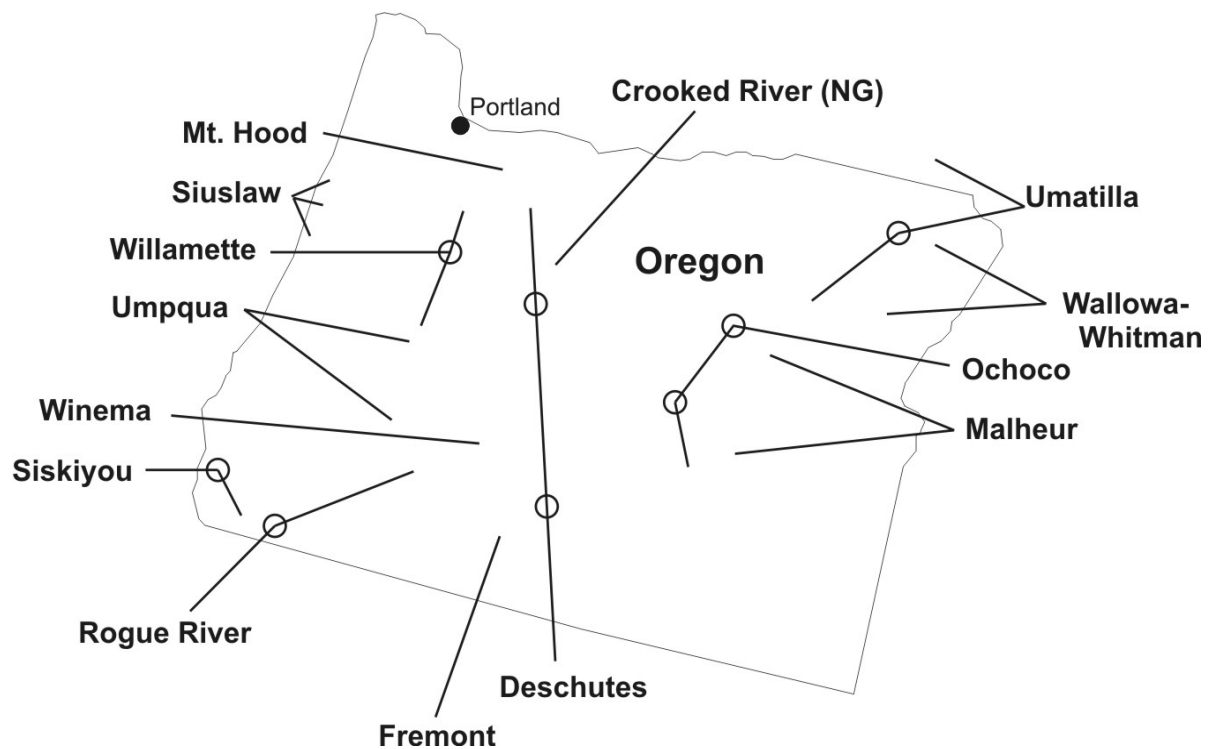


# U.S. National Forest Campground Guide

## Pacific Northwest Region

(Oregon)

### National Forests and Grasslands in the Pacific Northwest Region (Oregon)



These eBook sample pages also represent the format found in the Washington portion of the Pacific Northwest Region eBook.

## TABLE OF CONTENTS







Introduction .....	17
Campground Selection, Purpose of Publication and Research Method .....	17
Management of National Forests, National Grasslands and Parks .....	17
Campground Description and Configuration .....	18
Seasons, Rates and Forest Information .....	18
Reservations .....	18
Wheelchair Friendly Bathroom Facilities .....	19
Trail Information .....	19
Fishing .....	19
Water Sports .....	19
Pets .....	19
America the Beautiful - National Parks and Federal Recreational Lands Pass .....	20
Campground Updates and Comments .....	20
Volunteer Campground Hosts and Hostesses .....	21
Columbia River Gorge National Scenic Area .....	23
Campground Map .....	26
Quick Look-Up Table .....	27
Campground Descriptions .....	28
Crooked River National Grassland .....	31
Campground Map .....	34
Quick Look-Up Table .....	35
Campground Descriptions .....	36
Deschutes National Forest .....	39
Campground Map - North Section .....	42
Quick Look-Up Table .....	44
Campground Map - South Section .....	46
Quick Look-Up Table .....	48
Campground Descriptions .....	50
Fremont National Forest .....	137
Campground Map .....	140
Quick Look-Up Table .....	141
Campground Descriptions .....	142
Malheur National Forest .....	157
Campground Map .....	160
Quick Look-Up Table .....	161
Campground Descriptions .....	162

Mt. Hood National Forest .....	177
Campground Map - Section 1 .....	180
Quick Look-Up Table .....	181
Campground Map - Section 2 .....	182
Quick Look-Up Table .....	183
Campground Descriptions .....	184
 Ochoco National Forest .....	 247
Campground Map .....	250
Quick Look-Up Table .....	251
Campground Descriptions .....	252
 Rogue River National Forest .....	 263
Campground Map .....	266
Quick Look-Up Table .....	267
Campground Descriptions .....	268
 Siskiyou National Forest .....	 285
Campground Map .....	288
Quick Look-Up Table .....	289
Campground Descriptions .....	290
 Siuslaw National Forest .....	 301
Campground Map - North Section .....	304
Quick Look-Up Table .....	305
Campground Map - South Section .....	306
Quick Look-Up Table .....	307
Campground Descriptions .....	308
 Umatilla National Forest .....	 341
Campground Map .....	344
Quick Look-Up Table .....	345
Campground Descriptions .....	346
 Umpqua National Forest .....	 361
Campground Map .....	364
Quick Look-Up Table .....	365
Campground Descriptions .....	366
 Wallowa-Whitman National Forest .....	 391
Campground Map .....	394
Quick Look-Up Table .....	395
Campground Descriptions .....	396

Willamette National Forest .....	421
Campground Map - North Section .....	424
Quick Look-Up Table .....	425
Campground Map - East Section .....	426
Quick Look-Up Table .....	427
Campground Map - South Section .....	428
Quick Look-Up Table .....	429
Campground Descriptions .....	430
 Winema National Forest .....	 495
Campground Map .....	498
Quick Look-Up Table .....	499
Campground Descriptions .....	500
 Glossary .....	 509
 Related Web Sites .....	 515
 About the Authors .....	 517

*Rogue River National Forest*

**Quick Look-Up Table - Campground Locations and Descriptions**

STATE	NEAREST CITY/TOWN	CAMPGROUND	TOTAL SITES							PAGE NO.
Oregon	Applegate	Watkins	14		●					279
	Butte Falls	Whiskey Springs	33	●	●	●				281
		Willow Prairie Horse Camp	10	●	●	●				282
	Klamath Falls	Doe Point	29	●	●	●				269
		Fish Lake	16	●	●	●				272
	Prospect	Abbott Creek	24	●	●	●				268
		Farewell Bend	60	●	●	●				271
		Mill Creek	10	●	●					274
		Natural Bridge	17	●	●					275
		River Bridge	11	●	●					276
		Union Creek	77	●	●	●		●		278

## *Rogue River National Forest* - Campground Descriptions

<b>Campground Name</b>	<b>Abbott Creek</b>		
<b>Ranger District</b>	High Cascades - Prospect Office		
<b>Nearest City/Town</b>	Prospect		
<b>State</b>	Oregon		
<b>Reservations</b>	No		
<b>Directions</b>	<p>In Prospect, OR, at intersection of Mill Creek Dr. and 1st. St., take Mill Creek Dr. north 0.3 miles to a "T" intersection. Turn right onto State Rt. 62 and go 6.1 miles to campground sign. Turn left at sign onto Forest Rt. 68 and go 1.8 miles to a "Y" intersection. Bear right, staying on Rt. 68, and go 1.5 miles to another campground sign. Turn left at sign and go 0.1 miles to campground.</p> <p>GPS Coordinates: N42 53.051, W122 30.384</p>		
<b>General Comments</b>	<p>The elevation is 3,000 ft.</p> <p>An entrance to Crater Lake National Park is about 18 miles northeast of campground.</p> <p>The campground has three unnamed loops with some campsites along a small creek. It has areas of large conifers including fir and pines separated by sunny deciduous tree-lined meadows. The campsites are located in both the cool shady woods and open meadows. Very quiet - a comfortable place for solitude and reflection.</p>		
<b>Seasons</b>	<p><b>Open Seasonal:</b> Yes  <b>Open All Year:</b> No</p> <p><b>Comments:</b>  Open May 15 through October 31.</p>		
<b>Rate and Maximum Stay Permitted</b>	<p><b>Rate:</b> \$14 per day  <b>Maximum Stay Permitted (days):</b> 14</p>		
<b>Campground Site Configuration</b>	<p><b>No. RV Sites:</b> 0  <b>No. Tent Sites:</b> 1  <b>No. Combined Sites</b> (<i>Tent or RV</i>): 23  <b>Total Sites:</b> 24  <b>Tent Pads:</b> No  <b>Equestrian Camping:</b> No</p>	<p><b>Open Sites:</b> Yes  <b>Wooded Sites:</b> Yes  <b>No. Tables on Sites:</b> 24  <b>No. Grilles on Sites:</b> 24</p>	

<b>RV Information</b>	<b>Hookups:</b> None <b>No. RV Pull Throughs:</b> 0 <b>Waste Station:</b> No <b>Average Parking Apron Size:</b> 12' X 50'  <u><b>Comments:</b></u> The parking aprons are a combination of grass, gravel and dirt. Grey water disposal sites are scattered throughout campground. An RV waste station with potable water, is available for a fee at Prospect RV Park on State Rt. 62 in Prospect, OR.
<b>Facilities</b>	<b>Flush Toilets:</b> No <b>Hot Showers:</b> No <b>Vaults:</b> Yes <b>Wheelchair Friendly Toilets:</b> No  <b>Public Phone:</b> No <b>Playground:</b> No <b>No. Water Spigots (non-site):</b> 1 <b>No. Threaded:</b> 0  <u><b>Comments:</b></u> The water spigot is a handpump.
<b>Water Sports</b>	None
<b>Hiking:</b>	None
<b>Fishing:</b>	None
<b>Campground Name</b>	<b>Doe Point</b>
<b>Ranger District</b>	High Cascades - Butte Falls
<b>Nearest City/Town</b>	Klamath Falls
<b>State</b>	Oregon
<b>Reservations</b>	No
<b>Directions</b>	In Klamath Falls, OR, at intersection of US Rt. 97 and State Rt. 140, take Rt. 140 west (at Lake of the Woods sign) and go 38.8 miles to campground sign. Turn left at sign onto Forest Rt. 810 and go 0.4 miles to another campground sign. Turn right at sign into campground.  GPS Coordinates: N42 23.605, W122 19.438
<b>General Comments</b>	The elevation is 4,600 ft.  The campground, on the north shore of Fish Lake, has three unnamed sections. Two sections have combined sites and the other tent-only camping. The section with the combined sites consists of two loops with some campsites having a view of the lake. Although the vegetation is heavy throughout, the campground has a trimmed appearance. Conifers, including pine and fir, provide ample shade. The nearby Fish Lake Resort offers a cook's night out and boat rentals. Fish Lake is used for irrigation meaning