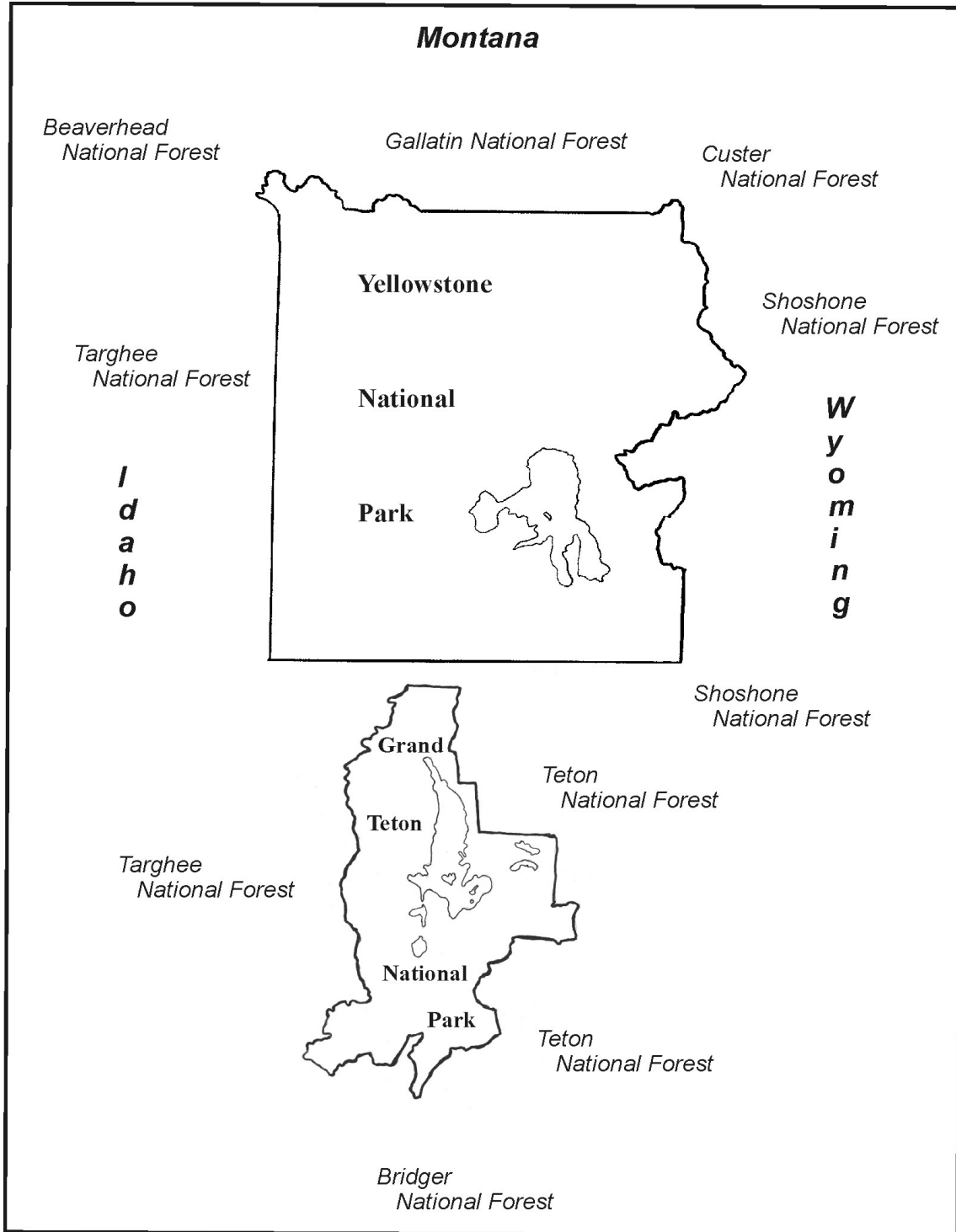


# U.S. National Forest Campground Guide

Camping Near *Grand Teton* and *Yellowstone* National Parks



## TABLE OF CONTENTS

Introduction. . . . .	13
Campground Selection, Purpose of Publication and Research Method. . . . .	13
Management of National Forests and Parks . . . . .	13
Campground Description and Configuration. . . . .	13
Seasons, Rates and Forest Information. . . . .	14
Reservations. . . . .	14
Wheelchair Friendly Bathroom Facilities. . . . .	14
Trail Information. . . . .	15
Fishing. . . . .	15
Water Sports. . . . .	15
Pets. . . . .	15
America the Beautiful - National Parks and Federal Recreational Lands Pass. . . . .	15
Campground Updates and Comments. . . . .	16
Volunteer Campground Hosts and Hostesses. . . . .	16
National Forest <i>State</i> Look-Up Table. . . . .	19
National Forest Campgrounds near <i>Grand Teton National Park</i> . . . . .	21
Forest Service /Park Service Addresses. . . . .	22
Campground Map. . . . .	24
Quick Look-Up Table. . . . .	25
Campground Descriptions. . . . .	27
Bridger National Forest . . . . .	28
Shoshone National Forest . . . . .	31
Targhee National Forest . . . . .	36
Teton National Forest . . . . .	54
National Forest Campgrounds near <i>Yellowstone National Park</i> . . . . .	67
Forest Service/Park Service Addresses. . . . .	68
Campground Map. . . . .	72
Quick Look-Up Table. . . . .	73
Campground Descriptions. . . . .	77
Beaverhead National Forest . . . . .	78
Custer National Forest . . . . .	86
Gallatin National Forest . . . . .	93
Shoshone National Forest . . . . .	120
Targhee National Forest . . . . .	138







Glossary. . . . . 157

Related Websites. . . . . 163

About the Authors. . . . . 165

*Grand Teton National Park***Quick Look-Up Table - National Forest Campground Locations and Descriptions**

Map Ref.	STATE	NEAREST CITY/TOWN	CAMPGROUND	SITES							PAGE
<b>TARGHEE National Forest 1/</b>											
1	Wyoming	Alpine	Alpine	15	●	●	●				36
2			McCoy Creek /2	16	●	●	●				45
3	Idaho	Irwin	Blowout	12	●	●	●				39
4			Big Elk	21	●	●	●				37
5			Calamity	41	●	●	●				40
6			Riverside Park	30	●	●	●		●	●	50
7		Swan Valley	Falls	22	●	●	●				44
8		Victor	Pine Creek	10	●	●					49
9			Mike Harris	12	●	●	●				47
10			Trail Creek /3	10	●	●	●				53
11		Driggs	Teton Canyon /3	19	●	●	●				51
12		Ashton	Cave Falls /3	23	●	●	●				42
<b>SHOSHONE National Forest</b>											
13	Wyoming	Dubois	Pinnacles	20	●	●	●				34
14			Brooks Lake	12	●	●	●				31
15			Falls	42	●	●	●		●		33
<b>TETON National Forest /4</b>											
16	Wyoming	Jackson	Turpin Meadow	18	●	●	●				63
17			Atherton Creek	16	●	●	●				54
18			Curtis Canyon	12	●	●	●				56
19		Hoback Junction	Granite Creek	51	●	●	●				59
20			Hoback	12	●	●					61
21			East Table Creek	17	●	●	●				58
22			Station Creek	15	●	●	●				62

Map Ref.	STATE	NEAREST CITY/TOWN	CAMPGROUND	SITES							PAGE
23	Wyoming	Hoback Junction	Wolf Creek	21	●	●	●				65
<b>BRIDGER National Forest /4</b>											
24			Murphy Creek	11	●	●	●				29
25			Moose Flat	10	●	●	●				28

1/ Of the Caribou-Targhee National Forest

2/ The campground is physically located in Idaho.

3/ The campground is physically located in Wyoming.

4/ Of the Bridger-Teton National Forest

For the latest information on fees, seasons and much more, visit the U.S. National Forest Campground Guide website at [www.forestcamping.com](http://www.forestcamping.com)

<b>Facilities</b>	<b>Flush Toilets:</b> No <b>Vaults:</b> Yes  <b>Public Phone:</b> No <b>No. Water Spigots (non-site):</b> 3 <b>No. Threaded:</b> 3	<b>Hot Showers:</b> No <b>Wheelchair Friendly Toilets:</b> Yes  <b>Playground:</b> No
<b>Water Sports</b>	None	
<b>Hiking:</b>	None	
<b>Fishing:</b>	Cutthroat and Brown trout	

## *Shoshone National Forest - Campground Descriptions*

<b>Campground Name</b>	<b>Brooks Lake</b>
<b>National Forest</b>	Shoshone
<b>Ranger District</b>	Wind River
<b>Nearest City/Town</b>	Dubois
<b>State</b>	Wyoming
<b>Reservations</b>	No
<b>Directions</b>	<p>From Dubois, WY, take US 26/287 north 20.8 miles to Brooks Lake Recreation Area/Forest Rt. 515 sign. Turn right onto Rt. 515 (gravel) and go 5 miles to Brooks Lake Lodge. Turn right in front of lodge, staying on Rt. 515, into campground.</p> <p>NOTE: Forest Rt. 515 can be rough.</p> <p>GPS Coordinates: N43 44.970; W110 0.321</p>
<b>General Comments</b>	<p>The elevation 9,200 ft.</p> <p>NOTE: (1) The Moran Entrance of the Grand Teton National Park is 38 miles west of campground and (2) gas and limited groceries are available 2.8 miles south on US 26/287.</p> <p>The campground is composed of one loop and two spurs; the spurs have no turnaround for RVs. It is scenic with spruce trees providing shade to the camping sites, a very blue Brooks Lake, green meadows and surrounded by the Breccia cliffs of the southern edge of the Absaroka volcanic field. Some sites overlook Brooks Lake and there is no privacy between sites in the loop. The Teton Wilderness is about 2 miles by foot and horseback.</p>

	This is Grizzly bear country; practice safe food storage techniques. There are bear-proof containers at some of the sites.	
<b>Seasons</b>	<b>Open Seasonal:</b> Yes <b>Open All Year:</b> No  <u>Comments:</u> Open July 1 through Labor Day.	
<b>Rate and Maximum Stay Permitted</b>	<b>Rate:</b> \$10 per day <b>Maximum Stay Permitted (days):</b> 14	
<b>Campground Site Configuration</b>	<b>No. RV Sites:</b> 0 <b>No. Tent Sites:</b> 5 <b>No. Combined Sites (<i>Tent or RV</i>):</b> 7 <b>Total Sites:</b> 12 <b>Tent Pads:</b> No <b>Equestrian:</b> No	<b>Open Sites:</b> Yes <b>Wooded Sites:</b> Yes <b>No. Tables on Sites:</b> 12 <b>No. Grilles on Sites:</b> 12
<b>RV Information</b>	<b>Hookups:</b> None <b>No. RV Pull Throughs:</b> 0 <b>Waste Station:</b> No <b>Average Parking Apron Size:</b> 15' X 34'  <u>Comments:</u> The parking aprons are gravel. An RV waste station, with no potable water and fee donation, is available in Dubois, WY across from the entrance to the National Bighorn Sheep Center on E St.	
<b>Facilities</b>	<b>Flush Toilets:</b> No <b>Vaults:</b> Yes  <b>Public Phone:</b> No <b>No. Water Spigots (<i>non-site</i>):</b> 0  <u>Comments</u> Potable water is available at the Dubois, WY "city filling station" near the National Bighorn Sheep Center.	
<b>Water Sports</b>	<b>Lake:</b> Yes <b>Swimming (<i>provided</i>):</b> No <b>Sailing:</b> No <b>Power Boating:</b> Yes <b>Boating (<i>no power</i>):</b> Yes <b>Boat Carry-Down Access:</b> Yes	<b>Water Skiing:</b> No <b>Rafting (whitewater):</b> No <b>Kayaking (whitewater):</b> No <b>Boat Ramp:</b> Yes  <u>Comments:</u> Brooks Lake is 234 acres - no jet skis.
<b>Hiking:</b>	Yellowstone Trail #823 (foot & horse) - 1 mile Jade Lake Trail (foot only) - 2 miles Accesses a network of trails in the Teton Wilderness.	
<b>Fishing:</b>	Rainbow and Lake trout	