

U.S. National Forest Campground Guide

Rocky Mountain Region

Colorado, Nebraska, South Dakota and Wyoming

National Forests and Grasslands in the Rocky Mountain Region

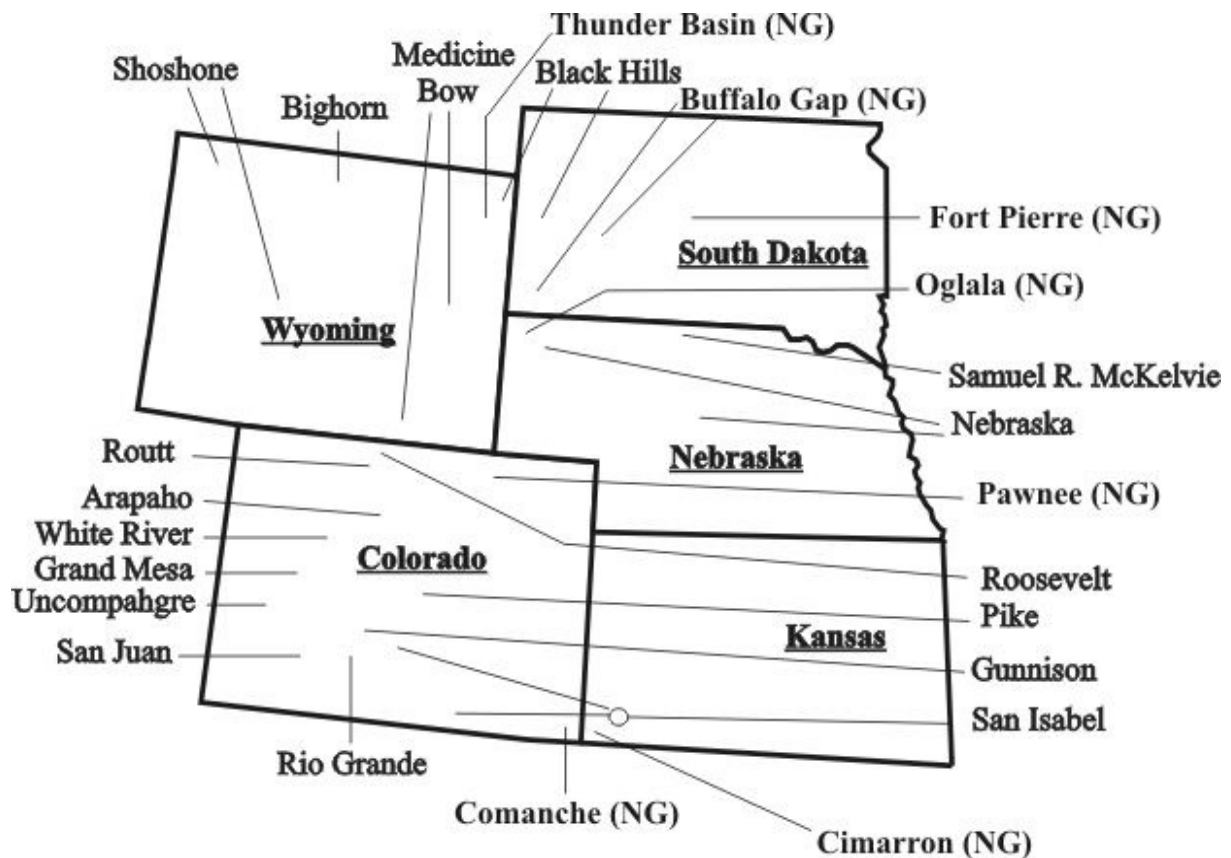








Table of Contents

Introduction.	17
Campground Selection, Purpose of Publication and Research Method.	17
Management of National Forests.	17
Campground Description and Configuration.	17
Seasons, Rates and Forest Information.	18
Reservations.	18
Wheelchair Friendly Bathroom Facilities.	18
Trail Information.	19
Fishing.	19
Water Sports.	19
Pets.	19
America the Beautiful - National Parks and Federal Recreational Lands Pass.	20
Campground Updates and Comments.	20
Volunteer Campground Hosts and Hostesses.	20
Arapaho National Forest.	23
Campground Map.	26
Quick Look-Up Table.	27
Campground Descriptions.	28
Bighorn National Forest.	55
Campground Map.	58
Quick Look-Up Table.	59
Campground Descriptions.	60
Black Hills National Forest.	91
Campground Map.	94
Quick Look-Up Table.	95
Campground Descriptions.	96
Buffalo Gap National Grassland.	125
Dispersed Camping Lookup Table.	128
Cimarron National Grassland.	129
Campground Map.	132
Campground Description.	134
Comanche National Grassland.	137
Campground Map.	140
Quick Look-Up Table	141
Dispersed Camping Lookup Table.	141

Campground Description.	142
Fort Pierre National Grassland.	145
Dispersed Camping Lookup Table.	147
Grand Mesa National Forest.	149
Campground Map.	152
Quick Look-Up Table.	153
Campground Descriptions.	154
Gunnison National Forest.	169
Campground Map - Section 1.	172
Quick Look-Up Table.	173
Campground Map - Section 2.	174
Quick Look-Up Table.	175
Campground Descriptions.	176
Medicine Bow National Forest.	213
Campground Map.	216
Quick Look-Up Table.	217
Campground Descriptions.	218
Nebraska National Forest.	253
Campground Map.	255
Quick Look-Up Table.	255
Campground Descriptions.	256
Oglala National Grassland.	263
Campground Map.	266
Quick Look-Up Table.	267
Campground Description.	268
Pawnee National Grassland.	271
Campground Map.	274
Quick Look-Up Table	275
Dispersed Camping Lookup Table.	275
Campground Description.	276
Pike National Forest.	279
Campground Map - Section 1.	282
Quick Look-Up Table.	283
Campground Map - Section 2.	284
Quick Look-Up Table.	285
Campground Descriptions.	286

Rio Grande National Forest.	339
Campground Map - Section 1.	342
Quick Look-Up Table.	343
Campground Map - Section 2.	344
Quick Look-Up Table.	345
Campground Descriptions.	346
Roosevelt National Forest.	389
Campground Map.	392
Quick Look-Up Table.	393
Campground Descriptions.	394
Routt National Forest.	427
Campground Map.	430
Quick Look-Up Table.	431
Campground Descriptions.	432
Samuel R. McKelvie National Forest.	455
Campground Map.	456
Quick Look-Up Table.	456
Campground Descriptions.	457
San Isabel National Forest.	459
Campground Map - Section 1.	462
Quick Look-Up Table.	463
Campground Map - Section 2.	464
Quick Look-Up Table.	465
Campground Descriptions.	466
San Juan National Forest.	517
Campground Map - Section 1.	520
Quick Look-Up Table.	521
Campground Map - Section 2.	522
Quick Look-Up Table.	523
Campground Descriptions.	524
Shoshone National Forest.	569
Campground Map.	572
Quick Look-Up Table.	573
Campground Descriptions.	574
Thunder Basin National Grassland.	605
Dispersed Camping Lookup Table.	607

*Arapaho National Forest***Quick Look-Up Table - Campground Locations and Descriptions**

STATE	NEAREST CITY/TOWN	CAMPGROUND	TOTAL SITES							PAGE NO.
Colorado	Empire	Mizpah	10	●	●	●				40
	Fraser	St. Louis Creek	15	●	●	●				44
	Georgetown	Guanelia Pass	18	●	●	●				37
	Granby	Arapaho Bay	80	●	●	●				28
	Granby	Denver Creek	21	●	●	●				32
	Granby	Green Ridge	74	●	●	●			●	35
	Granby	Stillwater	124	●	●	●	●	●	●	46
	Granby	Sunset Point	24	●	●	●				49
	Granby	Willow Creek	32	●	●	●				52
	Hot Sulphur Springs	South Fork	21	●	●	●				43
	Hot Sulphur Springs	Sugar Loaf	11	●	●	●				48
	Idaho Springs	Cold Springs	36	●	●	●				30
	Idaho Springs	Columbine	47	●	●	●				31
	Idaho Springs	Echo Lake	17	●	●	●				34
	Idaho Springs	West Chicago Creek	15	●	●	●				51
	Winter Park	Idlewild	23	●	●	●				39
	Winter Park	Robbers Roost	11	●	●	●				41

Fishing: Brook trout

Campground Name	Stillwater
Ranger District	Sulphur
Nearest City/Town	Granby
State	Colorado
Reservations	1-877-444-6777
Directions	In Granby, CO, at intersection of US Rt. 40 and US Rt. 34, take Rt. 34 east 8.6 miles to campground sign. Turn right into campground. GPS Coordinates: N40 10.54, W105 53.28
General Comments	The elevation is 8,300 ft. The campground, adjacent to Lake Granby and one of five in the Arapaho National Recreation Area, is composed of three overlapping loops - A, B and C. Loop A winds through a stand of widely spaced Lodgepole pines, while Loop B and C are intermittently open and shaded. Portions of Loops B and C are next to (or in) meadows covered with grass and sagebrush. Most of these sites are in the open with several on the lake shore. Each loop has camp sites with privacy from fair to good. Tent camping in sites 76 through 83 is not permitted - no tent pads. These sites are well-suited for pop-up tent trailers or other very small RVs. The electric and water hook-up sites are found in Loop A, most of which face the lake but are not on the shore. The wide range of water sports, availability of hot showers and flush toilets and convenience to the Rocky Mountain National Park make this a very popular campground. A portion of Loop A and almost all of the other loops have great views of Lake Granby and mountains in the background. Tents are permitted only on hardened surfaces. Firewood is available from the hosts for a fee.
Seasons	Open Seasonal: Yes Open All Year: No Comments: Open May 16 through September 28
Rate and Maximum Stay Permitted	Rate: \$22 per day - basic site \$25 per day - sites near lake \$44 per day - double site \$5 per day additional surcharge for water & electric hookups NOTE: Golden Age/Access Passport discount does not apply to water & electric hookup surcharge. Maximum Stay Permitted (days): 7

Campground Site Configuration	No. RV Sites:	8	Open Sites:	Yes
	No. Tent Sites:	33	Wooded Sites:	No
	No. Combined Sites (Tent or RV):	83		
	Total Sites:	124	No. Tables on Sites:	124
	Tent Pads: Yes		No. Grilles on Sites:	124
	Equestrian Camping: No			
RV Information	No. Full Hookups (includes waste):	0	No. Water Only:	0
	No. Water and Electric Only:	20	No. Electric Only:	0
	No. RV Pull Throughs:	8		
	Waste Station:	Yes		
	Potable Water at Waste Station:	Yes		
	Average Parking Apron Size:	13' X 36'		
	Comments:	The parking aprons are gravel. Most pull-through sites are parallel parking.		
Facilities	Flush Toilets: Yes		Hot Showers: Yes	
	Vaults: No		Wheelchair Friendly Toilets: Yes	
	Public Phone: No		Playground: No	
	No. Water Spigots (non-site): 8			
	No. Threaded: 0			
	Comments:	The showers are located in Loops A and B and are wheelchair friendly.		
Water Sports	Lake: Yes		Water Skiing:	Yes
	Swimming (provided): No		Rafting (whitewater):	No
	Sailing: Yes		Kayaking (whitewater):	No
	Power Boating: Yes		Boat Ramp:	Yes
	Boating (no power): Yes			
	Boat Carry-Down Access: Yes			
Comments:	Lake Granby is 7,029 acres. No motor restrictions except in osprey habitat areas. Sailing is a major activity on the lake.			
Hiking:	No trails at this campground, but the following are located in the National Recreation Area:			
	East Shore Trail (part of the 3,100-mile Continental Divide National Scenic Trail - foot and horse) - 9 miles			
	Trail provides access to a network of trails in the Rocky Mountain National Park			
	AA Barn Loop Trail (foot and horse) - 1.5 miles			
	Roaring Fork Trail (foot and horse) - 7 miles			
Fishing:	Monarch Lake Trail (loop - foot and horse) - 3.2 miles			
	Rainbow, Brown, Mackinaw and Cutthroat trout and Kokanee salmon			