

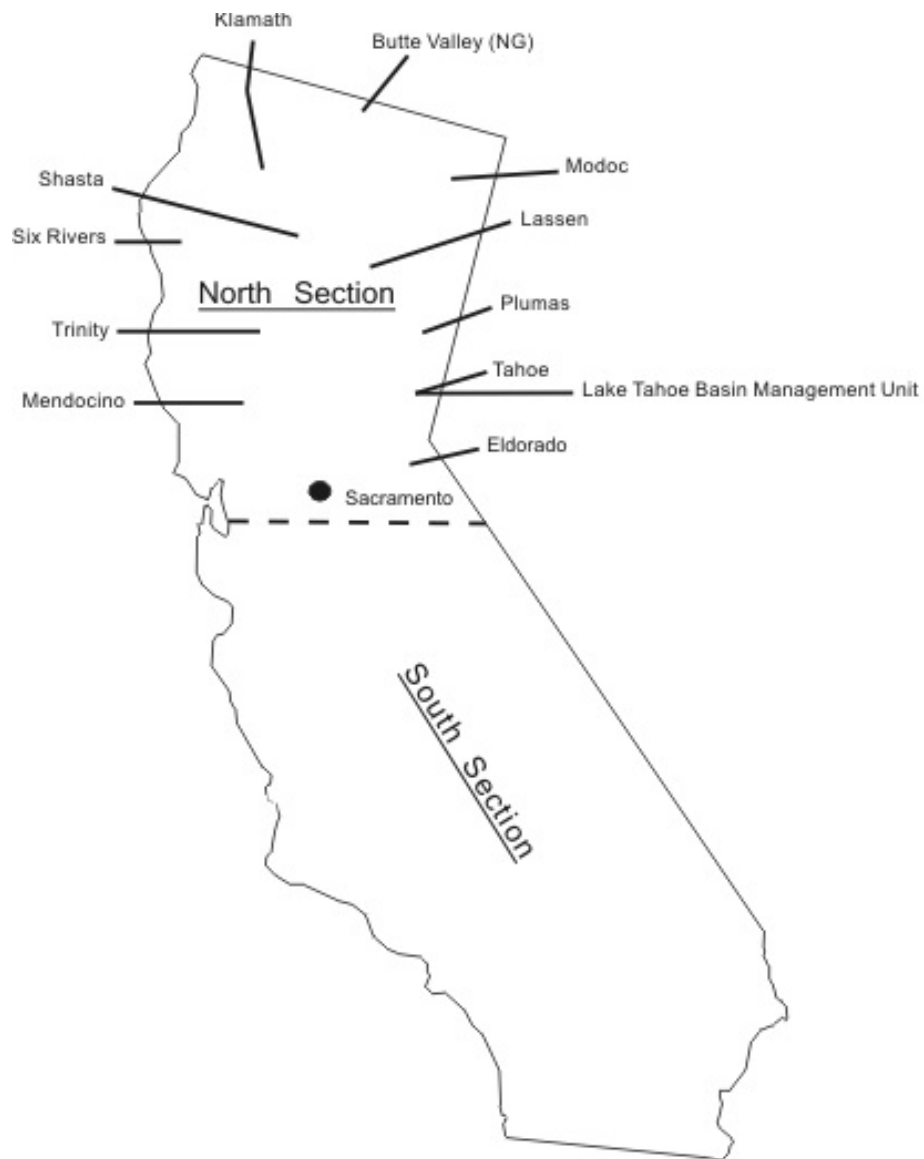
U.S. National Forest Campground Guide

Pacific Southwest Region

(North Section)

California

National Forests in the Pacific Southwest Region (North Section)



These eBook sample pages also represent the format found in the South Section portion of the Pacific Southwest Region







Table of Contents

Introduction	15
Campground Selection, Purpose of Publication and Research Method.	15
Management of National Forests, National Grasslands and Parks	15
Campground Description and Configuration.	15
Seasons, Rates and Forest Information.	16
Reservations.	16
Wheelchair Friendly Bathroom Facilities.	16
Trail Information.	17
Fishing.	17
Water Sports.	17
Pets.	17
America the Beautiful - National Parks and Federal Recreational Lands Pass.	17
Campground Updates and Comments.	18
Volunteer Campground Hosts and Hostesses.	18
Butte Valley National Grassland.	19
Eldorado National Forest.	21
Campground Map - North.	24
Eldorado National Forest - North.	25
Campground Map - South.	26
Eldorado National Forest - South.	27
Campground Descriptions.	28
Klamath National Forest.	73
Campground Map.	76
Quick Look-Up Table	77
Campground Descriptions.	78
Lake Tahoe Basin Management Unit.	99
Campground Map.	102
Quick Look-Up Table	103
Campground Descriptions	104
Lassen National Forest.	113
Campground Map.	116
Quick Look-Up Table	117
Campground Descriptions.	118
Mendocino National Forest.	151
Campground Map.	154

Quick Look-Up Table	155
Campground Descriptions.	156
Modoc National Forest.	177
Campground Map.	180
Quick Look-Up Table	181
Campground Descriptions.	182
Plumas National Forest.	197
Campground Map.	200
Quick Look-Up Table	201
Campground Descriptions.	203
Shasta National Forest.	247
Campground Map.	250
Quick Look-Up Table	251
Campground Descriptions.	252
Six Rivers National Forest.	267
Campground Map.	270
Quick Look-Up Table	271
Campground Descriptions.	272
Tahoe National Forest.	291
Campground Map - East.	294
Quick Look-Up Table	295
Campground Map - West.	296
Quick Look-Up Table	297
Campground Descriptions.	298
Trinity National Forest.	365
Campground Map.	368
Quick Look-Up Table	369
Campground Descriptions.	370
Glossary.	401
Related Web Sites.	407
About the Authors.	409

Eldorado National Forest - North

Quick Look-Up Table - Campground Locations and Descriptions

STATE	NEAREST CITY/TOWN	CAMPGROUND	TOTAL SITES							PAGE NO.
California	Georgetown	Big Meadows	54	●	●	●				29
		Dru Barber Park	46	●	●	●				36
		Hell Hole	10		●	●				40
		Stumpy Meadows	39	●	●	●				61
	Pollock Pines	Airport Flat	16	●	●					28
		Camino Cove	32	●	●					30
		Capps Crossing	10	●	●	●				33
		China Flat	18	●	●	●				35
		Fashoda Beach	30		●	●	●			38
		Gerle Creek	49	●	●	●				39
		Ice House	91	●	●	●			●	42
		Jones Fork	10	●	●					43
		Loon Lake	68	●	●	●			●	46
		Lover's Leap	21		●	●				47
		Northshore RV	15	●	●					50
		Sand Flat	22	●	●	●				54
		Strawberry Point	10	●	●					59
		Sunset	129	●	●	●	●		●	62
		Wench Creek	99	●	●	●				64
		Wolf Creek	41	●	●	●				66
		Wrights Lake	80	●	●	●				69
		Yellow Jacket	39	●	●	●			●	71

Campground Site Configuration	No. RV Sites:	0	Open Sites:	Yes
	No. Tent Sites:	6	Wooded Sites:	Yes
	No. Combined Sites (Tent or RV):	43		
	Total Sites:	49	No. Tables on Sites:	49
	Tent Pads: No		No. Grilles on Sites:	49
Equestrian Camping: No				
RV Information	Hookups:	None		
	No. RV Pull Throughs:	0		
	Waste Station:	No		
	Average Parking Apron Size:	10' X 30'		
Comments:				
The parking aprons are gravel and paved. An RV waste station, with no potable water, is available at the Forest Service Sunset campground, 12.3 miles south on Forest Rt. 3. RVrs fill water tank <u>before</u> arriving at campground.				
Facilities	Flush Toilets: No	Hot Showers: No		
	Vaults: Yes	Wheelchair Friendly Toilets: Yes		
	Public Phone: No	Playground: No		
	No. Water Spigots (non-site): 12			
	No. Threaded: 0			
Water Sports	Lake: Yes	Water Skiing:	No	
	Swimming (provided): No	Rafting (whitewater):	No	
	Sailing: No	Kayaking (whitewater):	No	
	Power Boating: No	Boat Ramp:	No	
	Boating (no power): Yes			
	Boat Carry-Down Access: Yes			
Comments:				
Gerle Reservoir is 30 acres. Although swimming is not designated, "young people" enjoy the cold swimming.				
Hiking:	Gerle Creek Trail (wheelchair friendly and foot) - 0.8 miles Harvest Trail (interpretive, foot & wheelchair friendly) - 0.8 miles.			
Fishing:	Brown trout (native)			
Campground Name	Hell Hole			
Ranger District	Georgetown			
Nearest City/Town	Georgetown			
State	California			
Reservations	No			

Directions	<p>In Georgetown, CA, at intersection of Main St. and Georgetown Rd. (State Rt. 193), take Main St. east 22.9 miles to Hell Hole Reservoir sign. Turn left at sign onto Forest Rt. 2 and go 15.1 miles to a "Y" intersection. Bear right, staying on Rt. 2, and go 6.1 miles to a "T" intersection. Turn right, continuing on Rt. 2, and go 0.8 miles to still another intersection. Bear right, again onto Rt. 2, and go 5.6 miles to campground on left.</p>																								
General Comments	<p>GPS coordinates: N39 04.176, W120 25.049</p> <p>The elevation is 5,200 ft.</p> <p>This tent-only campground is perched on a rim above Hell Hole Reservoir. While the reservoir and surrounding vista are hidden by a dense growth of large Ponderosa pine and cedar, it is but a short walk to a rock overlook - quite a view. Quite and secluded, this campground is far from the crowds and in the forest. A small pond is located in the campground - bring insect repellent. There are bear-proof food containers at a few of the campsites.</p> <p>This is bear country; practice safe food storage techniques.</p>																								
Seasons	<p>Open Seasonal: Yes Open All Year: No</p> <p><u>Comments:</u> Open May 15 through October 31.</p>																								
Rate and Maximum Stay Permitted	<p>Rate: \$10 per day Maximum Stay Permitted (days): 14</p>																								
Campground Site Configuration	<table border="0"> <tr> <td>No. RV Sites:</td> <td>0</td> <td>Open Sites:</td> <td>Yes</td> </tr> <tr> <td>No. Tent Sites:</td> <td>10</td> <td>Wooded Sites:</td> <td>Yes</td> </tr> <tr> <td>No. Combined Sites (<i>Tent or RV</i>):</td> <td>0</td> <td></td> <td></td> </tr> <tr> <td>Total Sites:</td> <td>10</td> <td>No. Tables on Sites:</td> <td>10</td> </tr> <tr> <td>Tent Pads:</td> <td>No</td> <td>No. Grilles on Sites:</td> <td>10</td> </tr> <tr> <td>Equestrian Camping:</td> <td>No</td> <td></td> <td></td> </tr> </table>	No. RV Sites:	0	Open Sites:	Yes	No. Tent Sites:	10	Wooded Sites:	Yes	No. Combined Sites (<i>Tent or RV</i>):	0			Total Sites:	10	No. Tables on Sites:	10	Tent Pads:	No	No. Grilles on Sites:	10	Equestrian Camping:	No		
No. RV Sites:	0	Open Sites:	Yes																						
No. Tent Sites:	10	Wooded Sites:	Yes																						
No. Combined Sites (<i>Tent or RV</i>):	0																								
Total Sites:	10	No. Tables on Sites:	10																						
Tent Pads:	No	No. Grilles on Sites:	10																						
Equestrian Camping:	No																								
Facilities	<table border="0"> <tr> <td>Flush Toilets:</td> <td>No</td> <td>Hot Showers:</td> <td>No</td> </tr> <tr> <td>Vaults:</td> <td>Yes</td> <td>Wheelchair Friendly Toilets:</td> <td>Yes</td> </tr> <tr> <td>Public Phone:</td> <td>No</td> <td>Playground:</td> <td>No</td> </tr> <tr> <td>No. Water Spigots (<i>non-site</i>):</td> <td>1</td> <td></td> <td></td> </tr> <tr> <td>No. Threaded:</td> <td>0</td> <td></td> <td></td> </tr> </table>	Flush Toilets:	No	Hot Showers:	No	Vaults:	Yes	Wheelchair Friendly Toilets:	Yes	Public Phone:	No	Playground:	No	No. Water Spigots (<i>non-site</i>):	1			No. Threaded:	0						
Flush Toilets:	No	Hot Showers:	No																						
Vaults:	Yes	Wheelchair Friendly Toilets:	Yes																						
Public Phone:	No	Playground:	No																						
No. Water Spigots (<i>non-site</i>):	1																								
No. Threaded:	0																								
Water Sports	<p>A wide range of water play is available at the 1,250-acre Hell Hole Reservoir, 1.6 miles south of campground.</p>																								
Hiking:	<p>None</p>																								
Fishing:	<p>Rainbow, Brown, and Mackinaw trout and Kokanee salmon are available at nearby Hell Hole Reservoir.</p>																								