

U.S. National Forest Campground Guide

Intermountain Region

California
Idaho
Nevada
Utah
Wyoming

National Forests and Grasslands in the Intermountain Region

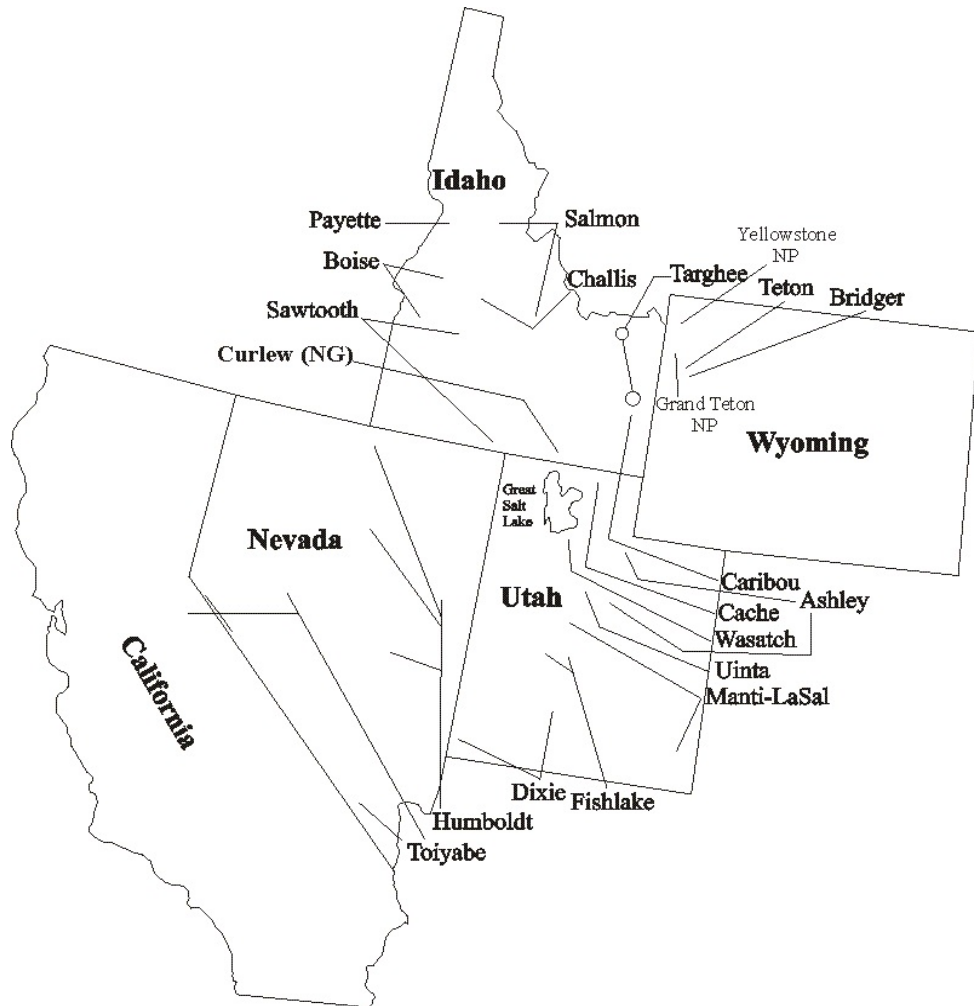







Table of Contents

Introduction.	13
Campground Selection, Purpose of Publication and Research Method.	13
Management of National Forests and Parks	13
Campground Description and Configuration.	13
Seasons, Rates and Forest Information.	14
Reservations.	14
Wheelchair Friendly Bathroom Facilities.	14
Trail Information.	15
Fishing.	15
Water Sports.	15
Pets.	15
America the Beautiful - National Parks and Federal Recreational Lands Pass.	15
Campground Updates and Comments.	16
Volunteer Campground Hosts and Hostesses.	16
National Forest & Grassland <i>State</i> Look-Up Table.	18
Ashley National Forest.	19
Campground Map - Excluding Flaming Gorge National Recreation Area (NRA).	22
Quick Look-Up Table.	23
Campground Map - Flaming Gorge NRA.	24
Quick Look-Up Table.	25
Campground Descriptions.	26
Boise National Forest.	79
Campground Map - North Half	82
Quick Look-Up Table.	83
Campground Map - South Half.	84
Quick Look-Up Table.	85
Campground Descriptions.	86
Bridger National Forest.	133
Campground Map.	136
Quick Look-Up Table.	137
Campground Descriptions.	138
Cache National Forest.	161
Campground Map.	164
Quick Look-Up Table.	165
Campground Descriptions.	166
Caribou National Forest.	191

Campground Map.	194
Quick Look-Up Table.	195
Campground Descriptions.	196
Challis National Forest.	211
Campground Map.	214
Quick Look-Up Table.	215
Campground Descriptions.	216
Curlew National Grassland.	235
Campground Map.	237
Quick Look-Up Table	237
Campground Descriptions.	238
Dixie National Forest.	241
Quick Look-Up Table.	245
Campground Descriptions.	246
Fishlake National Forest.	277
Campground Map.	280
Quick Look-Up Table.	281
Humboldt National Forest.	309
Campground Map.	312
Quick Look-Up Table.	313
Campground Descriptions.	314
Manti-LaSal National Forest.	325
Campground Map.	328
Quick Look-Up Table.	329
Campground Descriptions.	330
Payette National Forest.	351
Campground Map.	354
Quick Look-Up Table.	355
Campground Descriptions.	356
Salmon National Forest.	377
Campground Map.	380
Quick Look-Up Table.	381
Campground Descriptions.	382
Sawtooth National Forest.	391
Campground Map - Excluding Redfish Lake Area.	394

Quick Look-Up Table.	395
Campground Map - Redfish Lake Area.	396
Quick Look-Up Table.	397
Campground Descriptions.	398
Targhee National Forest.	447
Campground Map.	450
Quick Look-Up Table.	451
Campground Descriptions.	452
Teton National Forest.	487
Campground Map.	490
Quick Look-Up Table.	491
Campground Descriptions.	492
Toiyabe National Forest.	505
Campground Map - Excluding Spring Mountains National Recreation Area (NRA).	508
Quick Look-Up Table.	509
Campground Map - Spring Mountains NRA.	510
Quick Look-Up Table.	511
Campground Descriptions.	512
Uinta National Forest.	551
Campground Map.	554
Quick Look-Up Table.	555
Campground Descriptions.	556
Wasatch National Forest.	587
Campground Map - Access from Utah	590
Quick Look-Up Table.	591
Campground Map - Access from Wyoming.	592
Quick Look-Up Table.	593
Campground Descriptions.	594
Glossary.	647
Related Web Sites.	653
About the Authors.	655

*Ashley National Forest (Flaming Gorge NRA)***Quick Look-Up Table - Campground Locations and Descriptions**

STATE	NEAREST CITY/TOWN	CAMPGROUND	TOTAL SITES							PAGE NO.
Utah	Dutch John	Antelope Flat	46	●	●	●			●	26
	Dutch John	Canyon Rim	19	●	●	●				33
	Dutch John	Cedar Springs	20	●	●	●			●	37
	Dutch John	Deer Run	18	●	●	●	●		●	40
	Dutch John	Dripping Springs	21	●	●	●				42
	Dutch John	Firefighters Memorial	94	●	●	●			●	45
	Dutch John	Greens Lake	19	●	●	●				49
	Dutch John	Mustang Ridge	72	●	●	●	●			58
	Dutch John	Skull Creek	17	●	●	●				66
	Manila	Carmel	14	●	●					35
	Manila	Lucerne Valley	143	●	●	●		●	●	54
Wyoming	Green River	Buckboard	68	●	●	●		●	●	30
	Rock Springs	Firehole	40	●	●	●	●		●	47

For the latest information on fees, seasons and much more, visit the U.S. National Forest Campground Guide website at www.forestcamping.com

Ashley National Forest - Campground Descriptions

Campground Name	Antelope Flat
Ranger District	Flaming Gorge
Nearest City/Town	Dutch John
State	Utah
Reservations	1-877-444-6777
Directions	<p>In Dutch John, UT, at the intersection of U.S. Hwy 191 and South Blvd, take US Rt. 191 north 4.7 miles to Antelope Flat sign (Forest Rt. 145). Turn left at sign onto Rt. 145 (dirt and gravel) and go 5 miles to campground.</p> <p>NOTE: Last 4.5 miles is rough with serious washboarding. Take it slow.</p> <p>GPS Coordinates: N40 57.857; W109 33.221</p>
General Comments	<p>The elevation is 6,300 ft.</p> <p>The campground, located on the southeast side of the Flaming Gorge Reservoir, is composed of four loops. Loops A and B are located on a sagebrush-covered area with some lacy shade provided by scattered Russian Olive and other trees. Loop A has no toilet or water spigots. Loops C and D are closed. Most sites in the campground have ramadas. Privacy is poor but most camp sites have a view of the reservoir. A boat ramp is to the left of the campground entrance. The campground has had a resident Osprey family near the boat ramp and a small herd of Pronghorn attracted by the host's patch of green grass for several years.</p> <p>This campground is 1 of 18 in the Flaming Gorge National Recreation Area (NRA). Interpretive programs are provided at different locations during the summer; check the campground fee station bulletin board for schedule. The NRA has numerous "boat-in" camps along the Green River and the reservoir's shoreline; check with the Flaming Gorge Ranger District Office or visitor center for more details to include rafting outfitters. Marinas and lodges in the area offer a wide range of services from mountain bike rental to horseback trail rides, groceries to restaurants, and raft and boat rentals to fishing guides and bait. The lodges, Flaming Gorge Lodge, Red Canyon Lodge, and Lake Lodge, are scattered around the NRA. Firewood is generally available for a fee from either the campground host or lodges.</p> <div style="border: 1px solid black; padding: 5px; margin-top: 10px;"> <p>The drive to Spirit Lake campground through Sheep Creek Geological Area is long and beautiful. The route offers outstanding views of the area's twisted and colorful geology. Check at the Ranger District Office for specific information.</p> </div>

Possible day trips are: Dinosaur National Monument, Sheep Creek Geological Loop, Swett Ranch (living history exhibit), Ute Fire Lookout Tower, Flaming Gorge Dam and Spillway (including the visitor center), float trips down the Green River, Red Canyon Visitor Center, and more.

Seasons	Open Seasonal: Yes Open All Year: No Comments: Open May 15 through September 15	
Rate and Maximum Stay Permitted	Rate: \$16 per day Maximum Stay Permitted (days): 16	
Campground Site Configuration	No. RV Sites: 0 No. Tent Sites: 5 No. Combined Sites (<i>Tent or RV</i>): 41 Total Sites: 46 Tent Pads: Yes Equestrian Camping: No	Open Sites: Yes Wooded Sites: No No. Tables on Sites: 46 No. Grilles on Sites: 46
RV Information	Hookups: No No. RV Pull Throughs: 0 Waste Station: Yes Potable Water at Waste Station: Yes Average Parking Apron Size: 10' X 40' Comments: The parking aprons are dirt and gravel. The interior road is rough.	
Facilities	Flush Toilets: Yes Vaults: No Public Phone: No No. Water Spigots (<i>non-site</i>): 2 No. Threaded: 2	Hot Showers: No Wheelchair Friendly Toilets: Yes Playground: No
Water Sports	Lake: Yes Swimming (<i>provided</i>): No Sailing: Yes Power Boating: Yes Boating (<i>no power</i>): Yes Boat Carry-Down Access: No	Water Skiing: Yes Rafting (whitewater): No Kayaking (whitewater): No Boat Ramp: Yes
	Comments: Flaming Gorge Reservoir is 42,000 acres. Depending on demand, the level will fluctuate. Rafting is possible on the Green River. Swimming is available at Firehole campground.	

Hiking: There are some 220 miles of trails in the Flaming Gorge NRA. A few are:

Bear Canyon/Bootleg #1156 (foot, horse & mountain bike) - 1.5 miles
 Canyon Rim #1001 (foot, horse & mountain bike) - 4 miles
 Little Hole Trail #1006 (foot) - 7.2 miles
 Old Carter Military #1016 (foot, horse, mountain bike, & ATV) - 7 miles
 Swett Ranch #1157 (foot, horse & mountain bike) - 3 miles
 Skull Creek (Canyon Rim) #1162 (foot & horse) - 1 mile
 Tamarack Lake #1024 (foot & horse) - 4 miles

Fishing: In the Flaming Gorge Reservoir: Mackinaw (Lake trout), Utah Chub, Rainbow trout, Channel catfish, Kokanee salmon, and smallmouth bass

In the Green River: Rainbow and Brown trout

Campground Name	Aspen
Ranger District	Duchesne
Nearest City/Town	Hanna
State	Utah
Reservations	1-877-444-6777
Directions	<p>From Hanna, UT (at Hanna Country Store), take State Rt. 35 west 5.6 miles to "Three Forest Campground" sign. Turn right at sign and go 2.7 miles to campground sign. Turn left at sign into campground.</p> <p>GPS Coordinates: N40 29.729; W110 50.618</p>
General Comments	<p>The elevation is 7,200 ft.</p> <p>The campground is composed of three overlapping, unnamed loops. Despite the campground's name, most camp sites are tucked in among a pleasant mixture of spruce and pine. Some sites overlook the North Fork of the Duchesne River. Of the two campgrounds along this river (the other one is Hades), this campground is the most RV friendly. Camp site separation and heavy vegetation provide good privacy. Horse shoe pits are available.</p> <p>The nearby Defa's Dude Ranch offers a wide variety of services from trail rides and back country outfitters to dancing and live music on weekends at the saloon. The Cowboy's Café in Hanna provides for an excellent cook's night out.</p> <p>This is bear country; practice safe food storage techniques.</p>
Seasons	<p>Open Seasonal: Yes Open All Year: No</p> <p>Comments: Open May 24 through September 3</p>